Restoring Water Quality in WA

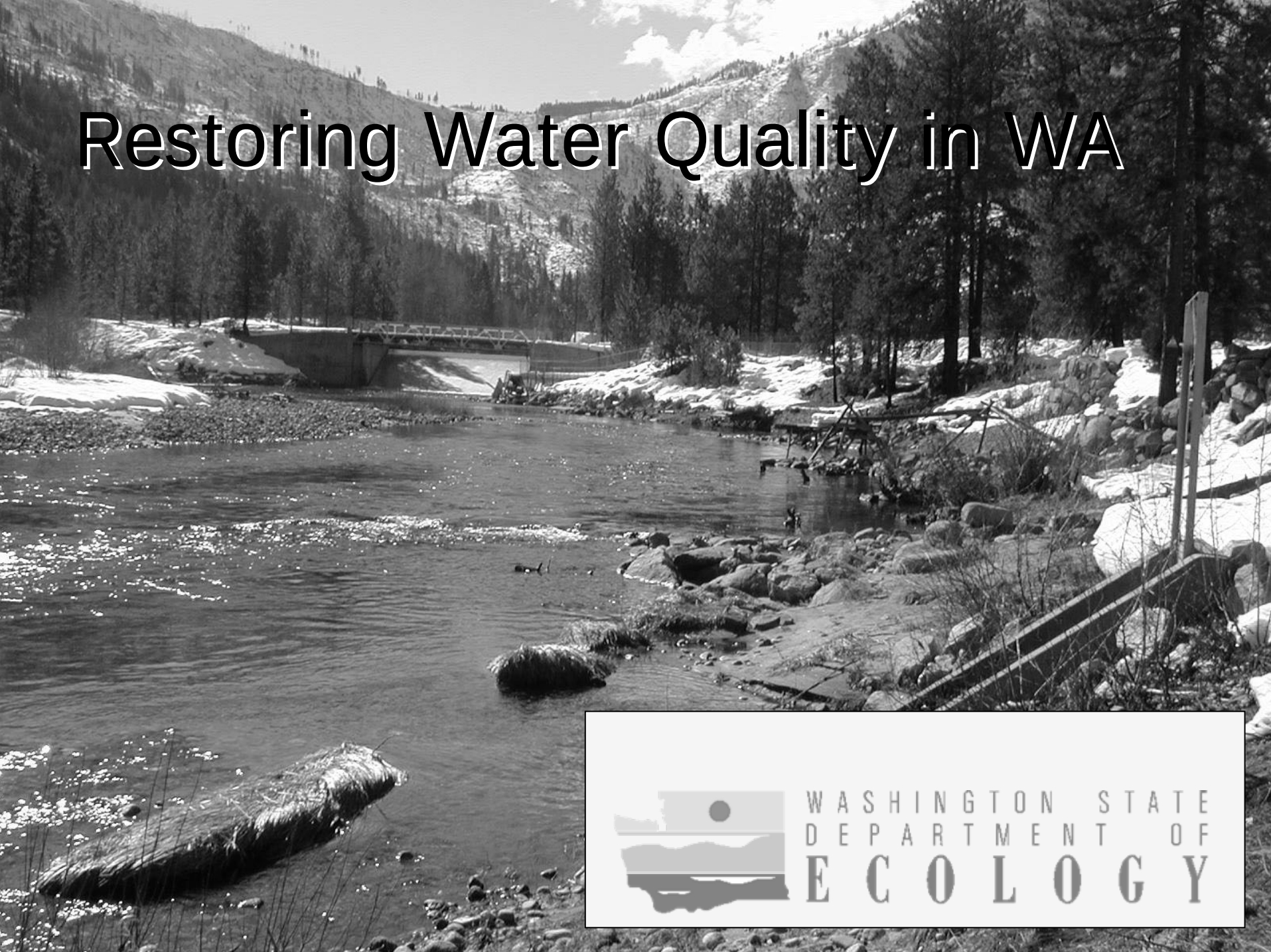

WASHINGTON STATE DEPARTMENT OF ECOLOGY

Nooksack/San Juan
1
WHATCOM
SAN JUAN
2
3
SKAGIT
Skagit/Stillaguamish
4
ISLAND
5
6
Okanogan
48
OKANOGAN
49
60
61
Pend Oreille
PEND OREILLE
FERRY
STEVENS
59
52
Upper Columbia
58
62
19
20
CLALLAM
18
Eastern Olympic
17
SNOHOMISH
47
50
51
55
Spokane
54
CHELAN
46
7
Island/Snohomish
45
Wenatchee
DOUGLAS
44
42
43
53
SPOKANE
57
56
LINCOLN
Crab Creek
JEFFERSON
Western
21
Olympic
16
KITSAP
15
Kitsap
8
KING
Cedar/ Green
9
GRAYS HARBOR
22
MASON
14
12
South
PIERCE
10
Puget Sound
11
13
THURSTON
39
KITTITAS
Upper Yakima
38
40
GRANT
41
Mid Columbia
ADAMS
34
WHITMAN
Upper Snake
Esquatzel
36
24
23
PACIFIC
LEWIS
26
Lower Columbia
WAHKIAKUM
25
COWLITZ
YAKIMA
37
Lower Yakima
BENTON
FRANKLIN
33
Lower Snake
GARFIELD
35
COLUMBIA
32
WALLA WALLA
ASOTIN
SKAMANIA
27
29
Columbia Gorge
CLARK
28
30
KLICKITAT
31
Horseheaven/Klickitat
N
ECOLOGY
GIS Technical Services
04/29/99
Water Quality Management Areas
Scoping Year - Impl. Year
(FY) 1998 02
(FY) 1999 03
(FY) 2000 04
(FY) 2001 05
(FY) 2002 06
= WRIA-Id Number

WELCOME
TO THE
Teanaway River Watershed
Enjoy It and Protect It

Upper Yakima River



Matriotti Creek

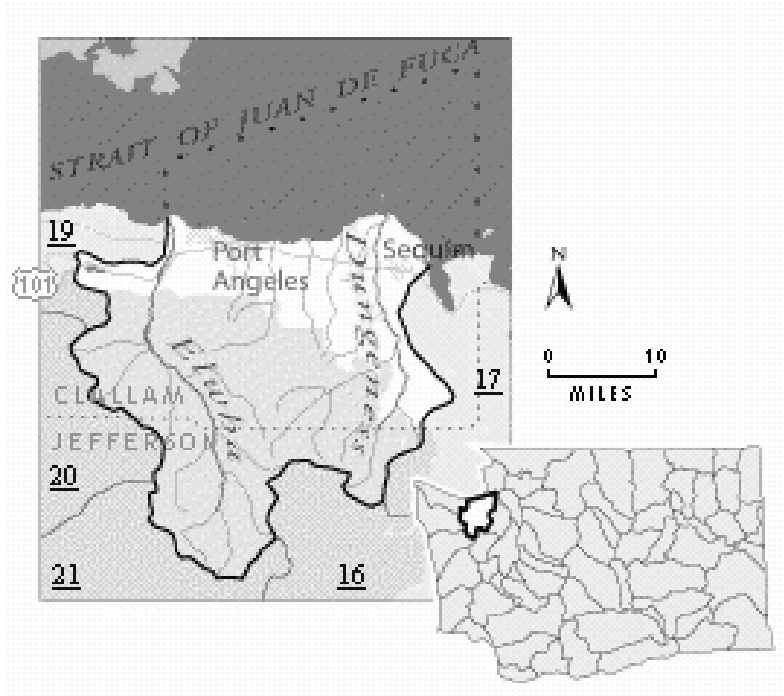

North Creek

Upper Alpowa Creek

Deadman Creek